

**Full Review of Brighton & Hove Polling Districts and Places
Consultation Paper and (Acting) Returning Officer Comment**

Consultation Period from 23 August – 13 September 2019

[Blank Page]

1. Introduction

Brighton & Hove City Council will be conducting a full review of its polling districts and polling places under Section 18 of the Representation of the People Act 1983 and in line with the Electoral Registration and Administration Act 2013.

Within these proposals, the intention is not to make unnecessary changes to polling places and districts. The proposals seek to address issues which have arisen during recent elections and are informed by feedback from the (Acting) Returning Officer, polling station staff, polling station inspectors and electors.

The proposals outlined in this document will update the current polling scheme to account for the following considerations:

- a) To try and identify new polling places in areas where the existing provision is inadequate.
- b) To ensure, as far as practicable, that polling places are accessible to people with disabilities.
- c) To ensure that all electors have such reasonable facilities for voting as are practicable in the circumstances.
- d) To try and minimise disruption to schools

The existing Brighton & Hove City Council ward boundaries, and the parliamentary constituency boundaries, are not part of this review, although they will be reviewed periodically in future by the relevant Boundary Committee or Commission.

Across Brighton & Hove, the polling district codes will be renamed to frame them by the Parliamentary constituency. Further letters will be added to the code to identify the ward and polling district within the ward.

The Council and (Acting) Returning Officer would like to use this opportunity, to highlight their appreciation for the continued co-operation of polling places in providing their buildings for the day so that electors have a convenient place to vote.

2. The Review and Decision Making Process

The council publishes notice of holding the review, and consults the (Acting) Returning Officer for each Parliamentary Constituency in the council's area. The (Acting) Returning Officer's proposals have been included in this consultation paper along with lists of streets and maps of the affected polling districts.

The council then invites comments on the proposals. The consultation paper will be published on the council's website, and will also be sent to councillors, Members of Parliament, local political parties, and any other interested groups or persons, including those who have particular expertise in relation to access to premises or facilities for persons who have different forms of disability.

All representations will be considered by the (Acting) Returning Officer and published in the final report. The final report will confirm the (Acting) Returning Officer's final recommendations. If any representation has been denied then a reason for that will be included. The Policy, Resources and Growth Committee will consider the proposals and make a final decision on 10 October 2019. The final agreed polling districts will then be passed to the Electoral Registration Officer and these will be incorporated in the 1 December 2019 Revised Register of Electors.

3. The Review Timetable

The timetable for the review is set out below:

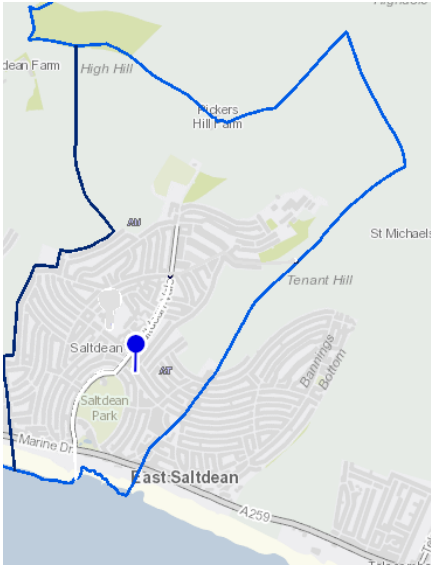
Publication of notice of review, and consultation document including (Acting) Returning Officer's proposals	Friday 23 August
Closing date for representations	Friday 13 September
Final proposal published via Agenda papers and website	Monday 30 September
Council Policy, Resources & Growth Committee meeting – approval of scheme	Thursday 10 October
Revised Register Published for Effected Wards	Sunday 1 December
Police & Crime Commissioner Election	Thursday 7 May

Rottingdean Coastal, Brighton Kempton



It is proposed that polling districts AT and AU are merged to form a new enlarged polling district. The current AU polling district requires a second polling station under Electoral Commission guidance because the electorate is over 2,500. By merging the two polling districts the Returning Officer will be able to reduce the number of polling stations at St Nicholas Church Hall from 3 to 2. This should have no adverse effect on electors as the current AT polling station is not large and staffing levels will be increased in-line with Electoral Commission requirements.

The new polling district will look as follows:

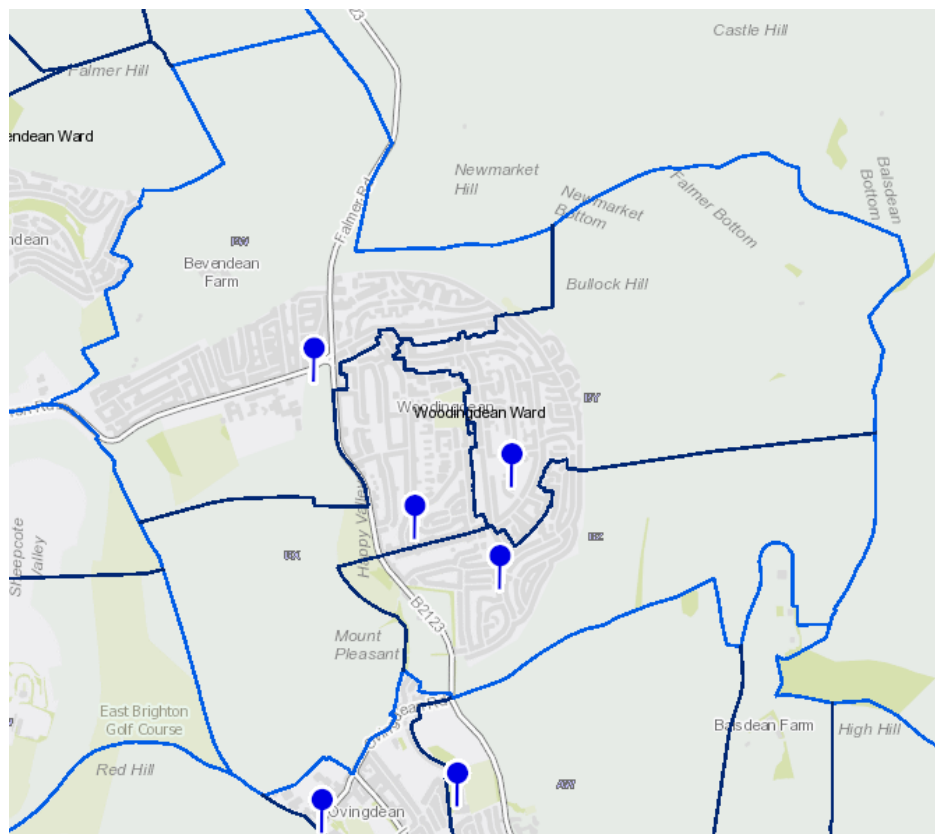


All other polling districts and places have been reviewed and no further changes are proposed within Rottingdean Coastal ward.

Consultation Questions

1. Do you agree that the polling districts AT and AU should be merged to form a new AU/KRCA district?
2. Do you approve of the polling place scheme for Rottingdean Coastal ward?
3. Are there any other alternatives that the Council should consider?

Current Polling District Code	Current Polling Place	Current Electorate	Proposed Polling District Code	Proposed Polling District	Proposed Electorate
AT	St Nicholas Church Hall, Saltdean Vale, BN2 8HA	1510	KRCA	St Nicholas Church Hall, Saltdean Vale, BN2 8HA	4729
AU	St Nicholas Church Hall, Saltdean Vale, BN2 8HA	3219			
AV	Rottingdean Public Hall, Park Road, BN2 7HL	1868	KRCB	Rottingdean Public Hall, Park Road, BN2 7HL	1868
AW	Longhill Sports Centre, Falmer Road, BN2 7FR	870	KRCC	Longhill Sports Centre, Falmer Road, BN2 7FR	870
AX	Ovingdean Village Hall, Ovingdean Road, Ovingdean, BN2 7BB	992	KRCD	Ovingdean Village Hall, Ovingdean Road, Ovingdean, BN2 7BB	992
AY	Brighton Waldorf School, (formerly Brighton Steiner School), Roedean Road, BN2 5RA	1852	KRCE	Brighton Waldorf School, (formerly Brighton Steiner School), Roedean Road, BN2 5RA	1852
AZ	Estate Office Board Room, Brighton Marina, BN2 5UF	1001	KRCF	Estate Office Board Room, Brighton Marina, BN2 5UF	1001

Woodingdean Ward, Brighton Kemptown Constituency

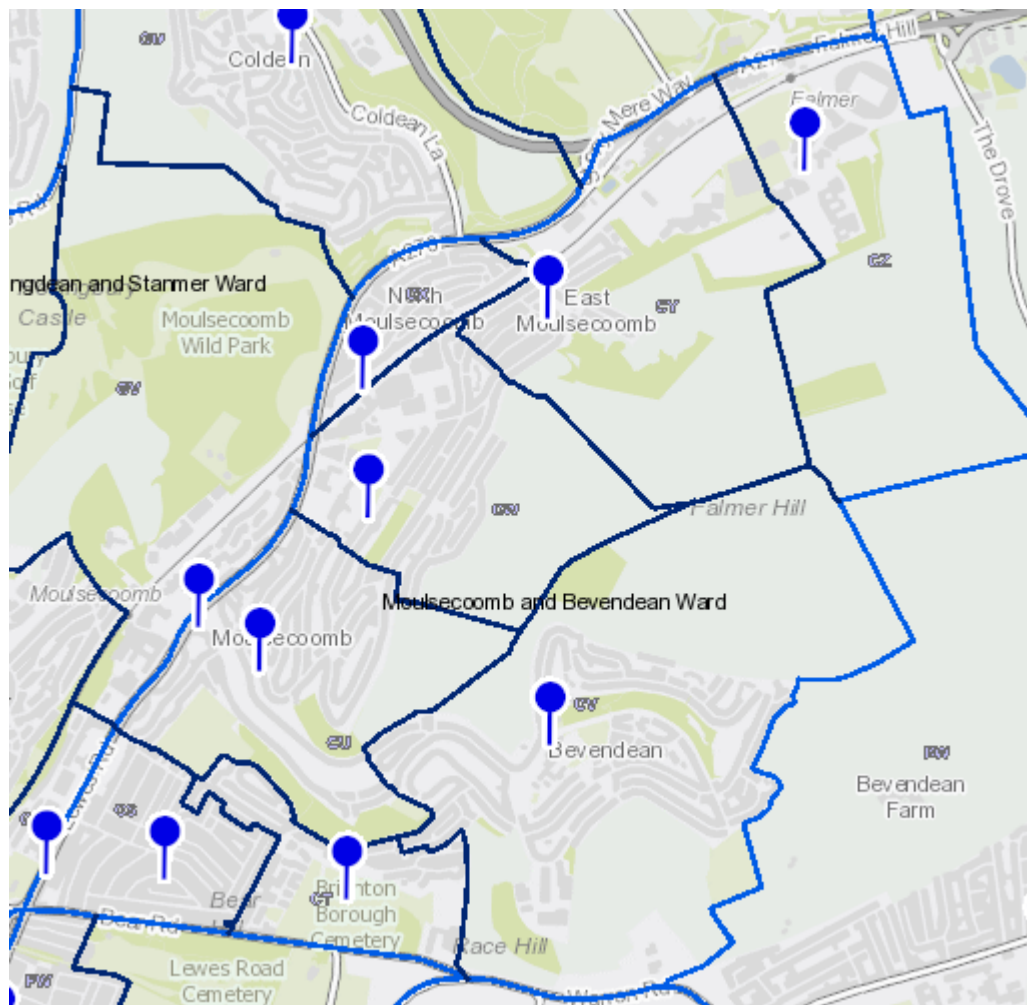
The Children's Centre at Rudyard Kipling Primary School is a designated polling place with Woodingdean ward and does not close on polling day to facilitate voting.

All polling districts and places have been reviewed and no changes are proposed within Woodingdean ward.

Consultation Questions

4. Do you approve of the polling place scheme for Woodingdean ward?
5. Are there any other alternatives that the Council should consider?

Current Polling District Code	Current Polling Place	Current Electorate	Proposed Polling District Code	Proposed Polling District	Proposed Electorate
BW	Parish Room, Church of the Holy Cross, Downsway, BN2 6BD	2466	KWOA	Parish Room, Church of the Holy Cross, Downsway, BN2 6BD	2466
BX	Woodingdean Methodist Church Hall, 117 The Ridgway, Brighton, BN2 6PB	1838	KWOB	Woodingdean Methodist Church Hall, 117 The Ridgway, Brighton, BN2 6PB	1838
BY	Rudyard Kipling Primary School, Childrens Centre, Chalkland Rise, BN2 6RH	1760	KWOC	Rudyard Kipling Primary School, Childrens Centre, Chalkland Rise, BN2 6RH	1760
BZ	St Patrick`s Church Hall, Broad Green, BN2 6TB	1529	KWOD	St Patrick`s Church Hall, Broad Green, BN2 6TB	1529

Moulsecoomb & Bevendean Ward, Brighton Kemptown Constituency

Coombe Road Primary School is the designated polling place within Moulsecoomb & Bevendean ward. Security staff have been provided to the school to allow them to remain predominately open. An alternative has been sort but no suitable venue has been identified.

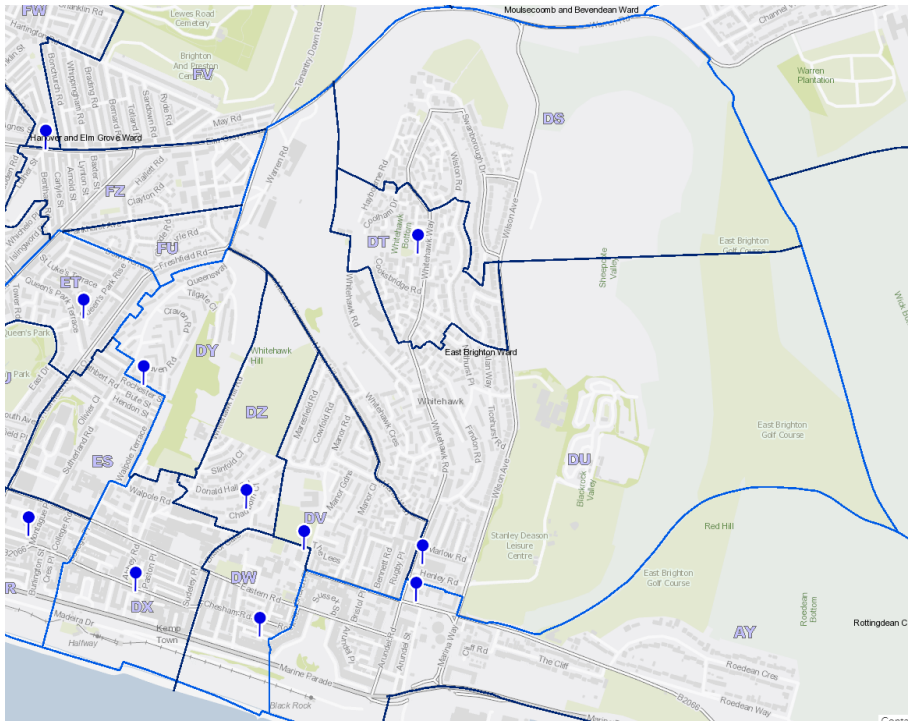
All polling places have been review and no changes are proposed within Moulsecoomb & Bevendean ward.

Consultation Questions

6. Do you approve of the polling place scheme for Moulsecoomb & Bevendean ward?
7. Are there any other alternatives that the Council should consider?

Current Polling District Code	Current Polling Place	Current Electorate	Proposed Polling District Code	Proposed Polling District	Proposed Electorate
KCS	Coombe Road Primary School, Coombe Road, BN2 4BP	3049	KMBA	Coombe Road Primary School, Coombe Road, BN2 4BP	3049
KCT	Meadowview Community Centre, Meadowview, BN2 4NF	929	KMBB	Meadowview Community Centre, Meadowview, BN2 4NF	929
KCU	St Andrew`s Church Hall, Hillside, BN2 4TA	2164	KMBC	St Andrew`s Church Hall, Hillside, BN2 4TA	2164
KCV	Community Church Hall, Norwich Drive, BN2 4LA	2236	KMBD	Community Church Hall, Norwich Drive, BN2 4LA	2236
KCW	The 67 Centre, Hodshrove Lane, BN2 4RW	1322	KMBE	The 67 Centre, Hodshrove Lane, BN2 4RW	1322
KCX	St George`s Hall, Newick Road, BN1 9JN	935	KMBF	St George`s Hall, Newick Road, BN1 9JN	935
KCY	Temporary Building, Grassed Area, Ashurst Road/Halland Road	836	KMBG	Temporary Building, Grassed Area, Ashurst Road/Halland Road	836
KCZ	Mayfield House, University of Brighton, BN1 9PH	372	KMBH	Mayfield House, University of Brighton, BN1 9PH	372

East Brighton Ward, Brighton Kemptown Constituency



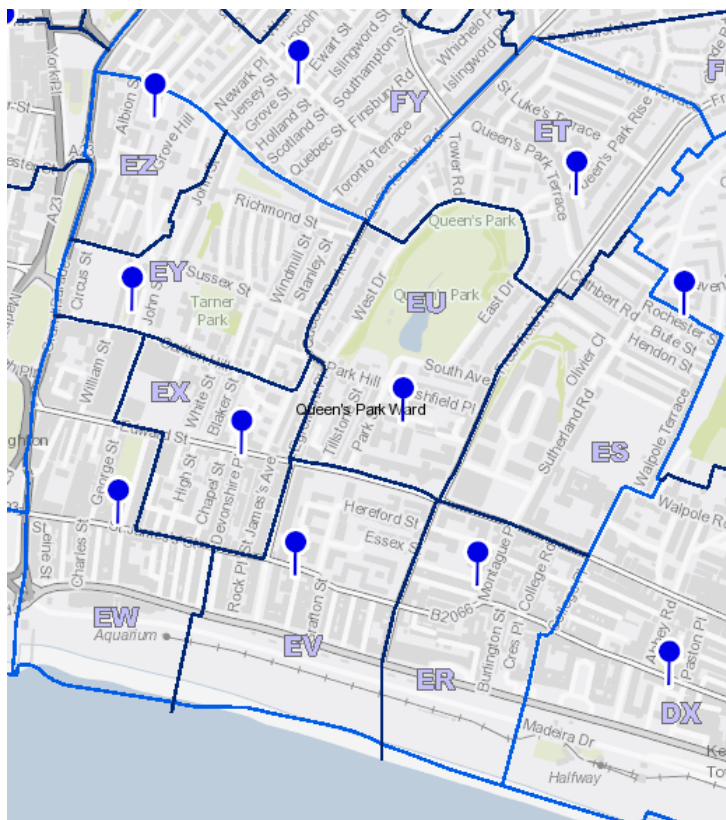
All polling places and districts have been reviewed and no changes are proposed to the within East Brighton ward.

Consultation Questions

8. Do you approve of the polling place scheme for East Brighton ward?
9. Are there any other alternatives that the Council should consider?

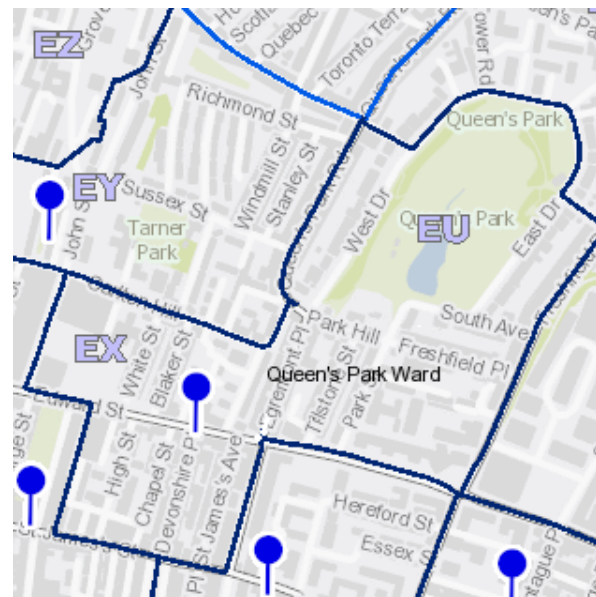
Current Polling District Code	Current Polling Place	Current Electorate	Proposed Polling District Code	Proposed Polling District	Proposed Electorate
DS	Valley Social Centre, Whitehawk Way, BN2 5HE	1257	KEBA	Valley Social Centre, Whitehawk Way, BN2 5HE	1257
DT	Valley Social Centre, Whitehawk Way, BN2 5HE	1161	KEBB	Valley Social Centre, Whitehawk Way, BN2 5HE	1161
DU	Whitehawk Inn, Whitehawk Road, BN2 5NS	2137	KEBC	Whitehawk Inn, Whitehawk Road, BN2 5NS	2137
DV	The Manor Gym & Sports Centre, Manor Road, BN2 5EA	1702	KEBD	The Manor Gym & Sports Centre, Manor Road, BN2 5EA	1702
DW	T.S.Nautilus, 39A Chesham Road, BN2 1NB	1100	KEBE	T.S.Nautilus, 39A Chesham Road, BN2 1NB	1100
DX	Kemp Town Crypt Community Centre, St. George`s Church, St. George`s Road, BN2 1ED	1945	KEBF	Kemp Town Crypt Community Centre, St. George`s Church, St. George`s Road, BN2 1ED	1945
DY	Craven Vale Resource Centre, Craven Road, BN2 0FE	575	KEBG	Craven Vale Resource Centre, Craven Road, BN2 0FE	575
DZ	Bristol Estate Community Centre, 146A Donald Hall Road, BN2 5DJ	683	KEBH	Bristol Estate Community Centre, 146A Donald Hall Road, BN2 5DJ	683

Queen's Park Ward, Brighton Kemptown Constituency



It is proposed that polling districts EU and EX are merged to form a new enlarged polling district. It is proposed that the polling place for the newly enlarged EX polling district will be Brighton Youth Centre with Queens Park Primary School no longer designated a polling place. Polling station staff will be increased at Brighton Youth Centre in line with Electoral Commission guidelines. If the polling station electorate increases to more than 2,500 the space at Brighton Youth Centre allows for two polling stations to operate in the same place. Moving electors from Queens Park Primary School to Brighton Youth Centre should not have an adverse effect on electors who will not need to travel more than 800m to the new polling place and will not need to cross Edward Street.

The new polling district will look as below:



St Luke's Primary School is the designated polling place for ET polling district (and FU polling district in Hanover & Elm Grove Ward). At the elections in May 2019, the school did not have to close and no suitable alternatives have been identified.

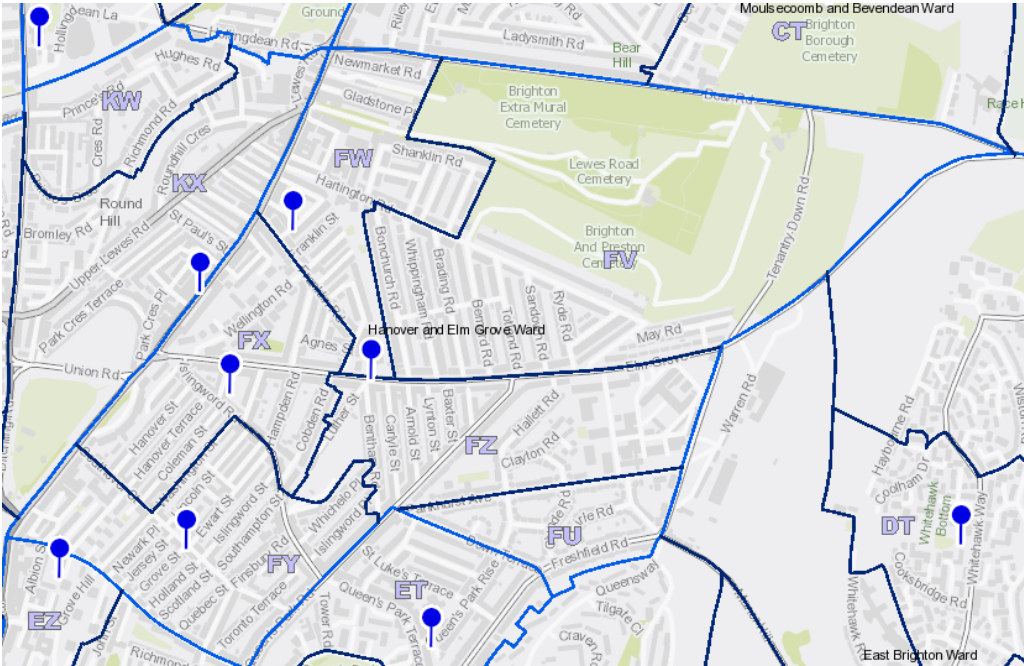
All other polling districts and places have been reviewed and no further changes are proposed within Queen's Park ward.

Consultation Questions

10. Do you agree that the polling districts EU and EX should be merged to form a new EX/KQPD district?
11. Do you agree that the polling place for the new KQPD district should be Brighton Youth Centre
12. Do you approve of the polling place scheme for Queen's Park ward?
13. Are there any other alternatives that the Council should consider?

Current Polling District Code	Current Polling Place	Current Electorate	Proposed Polling District Code	Proposed Polling District	Proposed Electorate
ER	Esswick T.A. Social Club, Essex Place, Montague Street, BN2 1LL	1572	KQPA	Esswick T.A. Social Club, Essex Place, Montague Street, BN2 1LL	1572
ES	Craven Vale Resource Centre, Craven Road, BN2 0FE	1016	KQPB	Craven Vale Resource Centre, Craven Road, BN2 0FE	1016
ET	St Luke`s Primary School, Queen`s Park Rise, BN2 9ZF	1348	KQPC	St Luke`s Primary School, Queen`s Park Rise, BN2 9ZF	1348
EU	Queens Park Primary School, Park Street, BN2 0BN	987	KQPD	Brighton Youth Centre, 64 Edward Street, (Grosvenor Street Entrance), BN2 0JR	2456
EX	Brighton Youth Centre, 64 Edward Street, (Grosvenor Street Entrance), BN2 0JR	1469			
EV	St Mary`s Church House, 61 St James`s Street, BN2 1PR	1551	KQPE	St Mary`s Church House, 61 St James`s Street, BN2 1PR	1551
EW	Dorset Gardens Methodist Church Hall, Dorset Gardens, BN2 1RL	1287	KQPF	Dorset Gardens Methodist Church Hall, Dorset Gardens, BN2 1RL	1287
EY	Millwood Community Centre, Nelson Row, Carlton Hill, BN2 9QG	1367	KQPG	Millwood Community Centre, Nelson Row, Carlton Hill, BN2 9QG	1367
EZ	Community Room, Thornsedale, Albion Hill, BN2 9NN	869	KQPH	Community Room, Thornsedale, Albion Hill, BN2 9NN	869

Hanover & Elm Grove Ward, Brighton Pavilion Constituency



St Luke's Primary School is the designated polling place for FU polling district (and ET polling district in Queen's Park ward). At the elections in May 2019, the school did not have to close and no suitable alternatives have been identified.

Elm Grove Primary school is the designated polling place for FV and FZ polling districts. The Returning Officer's staff visited the school on a number of occasions prior to the May 2019 polls and provided arrangements that allowed the school to remain open, no suitable alternative sites have been identified.

Fairlight Primary School is the designated polling place for FZ polling district. At the elections in May 2019, the school did not have to close and no suitable alternatives have been identified.

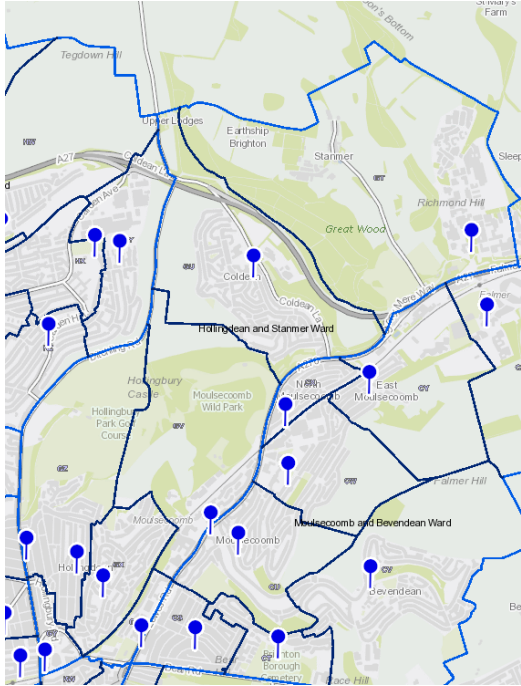
All polling places and districts have been reviewed and no changes are proposed to the within Hanover & Elm Grove ward.

Consultation Questions

14. Do you approve of the polling place scheme for Hanover & Elm Grove ward?
15. Are there any other alternatives that the Council should consider?

Current Polling District Code	Current Polling Place	Current Electorate	Proposed Polling District Code	Proposed Polling District	Proposed Electorate
FU	St Luke`s Primary School, Queen`s Park Rise, BN2 9ZF	560	PHEA	St Luke`s Primary School, Queen`s Park Rise, BN2 9ZF	560
FV	Elm Grove Primary School, Elm Grove, BN2 3ES	2140	PHEB	Elm Grove Primary School, Elm Grove, BN2 3ES	2140
FW	Children's Centre, Fairlight Primary School, St Leonard`s Road, Brighton, BN2 3AJ	1956	PHEC	Children's Centre, Fairlight Primary School, St Leonard`s Road, Brighton, BN2 3AJ	1956
FX	Milton Road Hall (St Josephs Hall), Milton Road, BN2 9TQ	2355	PHED	Milton Road Hall (St Josephs Hall), Milton Road, BN2 9TQ	2355
FY	Hanover Community Centre, 33 Southover Street, BN2 9UD	3187	PHEE	Hanover Community Centre, 33 Southover Street, BN2 9UD	3187
FZ	Elm Grove Primary School, Elm Grove, BN2 3ES	1572	PHEF	Elm Grove Primary School, Elm Grove, BN2 3ES	1572

Hollingdean & Stanmer Ward, Brighton Pavilion Constituency

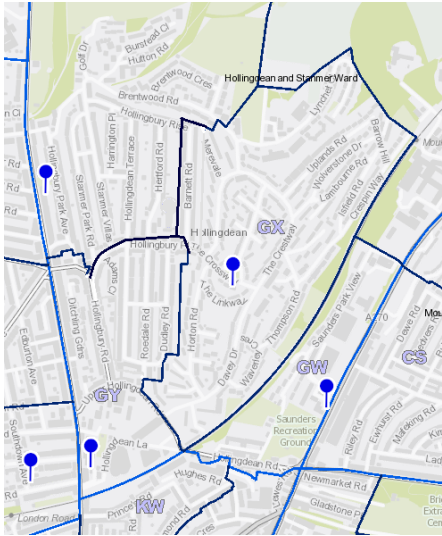


It is proposed that the boundaries of polling districts GZ are altered with streets south of Hollingbury Place/Crescent moving into the GY polling district and Barnett Road moving into GX. Moving these streets will reduce the electorate of GZ allowing the polling place to operate with a single rather than double polling station. It is then proposed that the polling place for GZ is designated as City Gate @ The Dip, 119d Hollingdean Terrace. This venue has more than adequate facilities and the change will result in Hertford Infant School no longer being designated a polling place. Moving electors from Hertford Infant School to City Gate @ The Dip should not have an adverse effect on electors who will not need to travel more than 1000m to the new polling place.

The electors from Barnett Road will move into GX and should not be adversely affected with a distance of less than 600m to St Richard's Community Hall – the designated polling place for the polling district.

The electors from the south of GZ that will move into GY polling district will vote at Downs Infant School. The Returning Officer's staff have visited the school and devised an arrangement that will keep the school operational whilst acting as a polling place. This arrangement is supported by the Headteacher, governors and Returning Officer. A large proportion of electors will have their travel distance reduced by the proposed move from Hertford Infants to Downs Infants.

The new polling district will look as below:



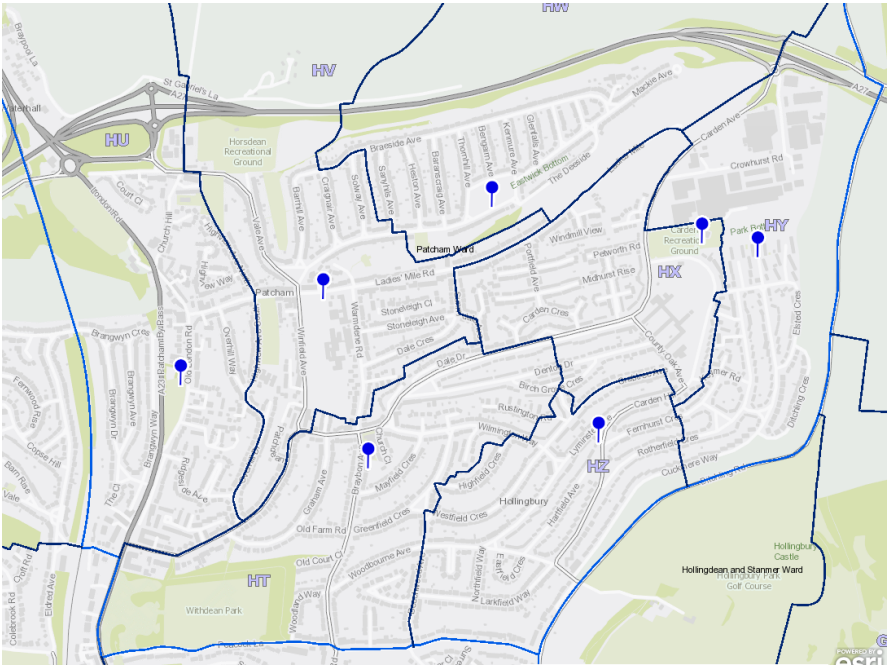
All other polling places and districts have been reviewed and no further changes are proposed within Hollingdean & Stanmer ward.

Consultation Questions

16. Do you approve of the redrawing of the polling district boundaries for GX/PHSE, GY/PHSF and GZ/PHSG?
17. Do you agree that the new polling place for GY/PHSF should be City Gate @ The Dip, 119d Hollingdean Terrace?
18. Do you approve of the polling place scheme for Hollingdean & Stanmer ward?
19. Are there any other alternatives that the Council should consider?

Current Polling District Code	Current Polling Place	Current Electorate	Proposed Polling District Code	Proposed Polling District	Proposed Electorate
GT	The Meeting House, Sussex University, BN1 9QN	1765	PHSA	The Meeting House, Sussex University, BN1 9QN	1765
GU	St Mary Magdalen Church Hall, Coldean Lane, BN1 9GE	2270	PHSB	St Mary Magdalen Church Hall, Coldean Lane, BN1 9GE	2270
GV	Moulsecoomb Public Hall, Lewes Road, BN2 4GA	513	PHSC	Moulsecoomb Public Hall, Lewes Road, BN2 4GA	513
GW	United Reformed Church Hall, Lewes Road, BN2 4EU	435	PHSD	United Reformed Church Hall, Lewes Road, BN2 4EU	435
GX	St Richard`s Community Hall, Mountfields, Beal Crescent, BN1 7BU	2069	PHSE	St Richard`s Community Hall, Mountfields, Beal Crescent, BN1 7BU	2292
GY	Downs Infant School, Ditchling Road, BN1 6JA	764	PHSF	Downs Infant School, Ditchling Road, BN1 6JA	1605
GZ	Hertford Infant School, Hertford Road, BN1 7GF	3352	PHSG	City Gate @ The Dip, 119d Hollingdean Terrace, BN1 7HB	2288

Patcham Ward, Brighton Pavilion Constituency

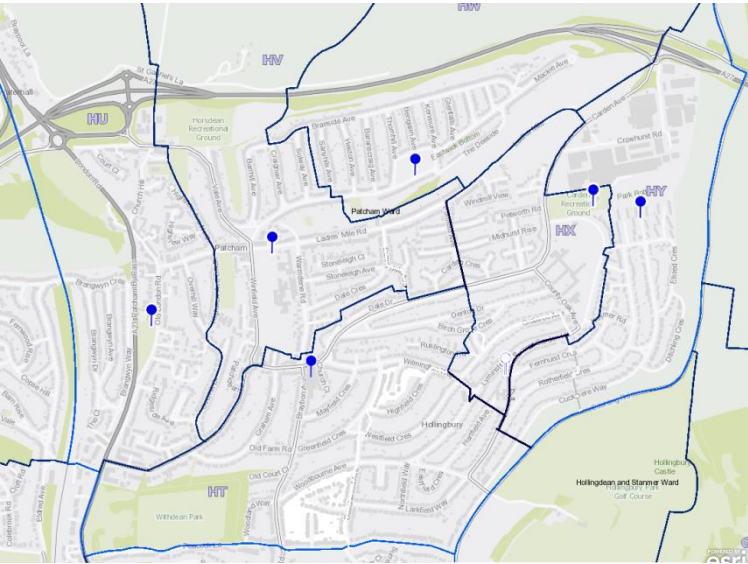


It is proposed that the HZ polling district is split amongst the surrounding polling districts due to a lack of available venues in the area.

The southern part of the district would be moved into HT polling district and electors would visit St Thomas More Church Hall. The hall has step free access and sufficient space to operate two polling stations. Its location next to the current polling place means electors will not be adversely affected by the change.

The northern parts of the former HZ polling district will be split between HY and HX polling districts and electors will visit the current designated polling places for each district.

The new polling district will look as below:



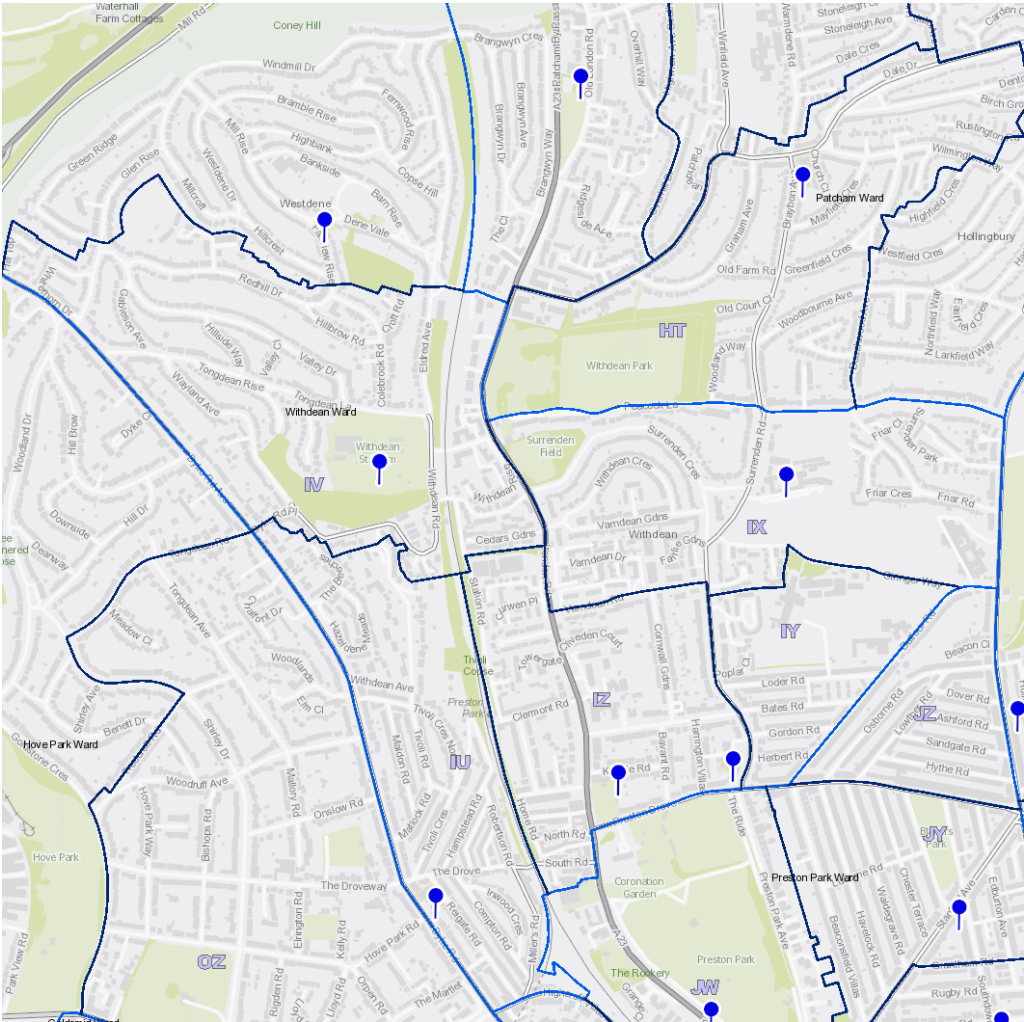
All other polling districts and places have been reviewed and no further changes are proposed to the polling places within Patcham ward.

Consultation Questions

- 20. Do you agree that the polling districts HZ should be split amongst the surrounding polling districts?
- 21. Do you agree that the polling place for HT/PPAA should be St Thomas More Church Hall?
- 22. Do you approve of the polling place scheme for Patcham ward?
- 23. Are there any other alternatives that the Council should consider?

Current Polling District Code	Current Polling Place	Current Electorate	Proposed Polling District Code	Proposed Polling District	Proposed Electorate
HT	Fountain Centre, Braybon Avenue, BN1 8HG	2156	PPAA	St Thomas More Hall, Braybon Avenue, Patcham, Brighton & Hove, BN1 8HG	3553
HZ	Temporary Building, Grassed Area, Carden Hill/Lyminster Avenue	1828			
HU	Patcham Memorial Hall, 3 Old London Road, BN1 8XR	1934	PPAB	Patcham Memorial Hall, 3 Old London Road, BN1 8XR	2121
HV	Patcham Methodist Church Hall, Ladies Mile Road, BN1 8QE	1756	PPAC	Patcham Methodist Church Hall, Ladies Mile Road, BN1 8QE	1756
HW	Temporary Building, Grassed Area, Mackie Avenue	1339	PPAD	Temporary Building, Grassed Area, Mackie Avenue	1339
HX	Old Boat Community Centre, Carden Park, Carden Hill, BN1 8GN	1369	PPAE	Old Boat Community Centre, Carden Park, Carden Hill, BN1 8GN	1375
HY	The Gathering Place, Orchid View, BN1 8GP	869	PPAF	The Gathering Place, Orchid View, BN1 8GP	1107

Withdean Ward, Brighton Pavilion Constituency



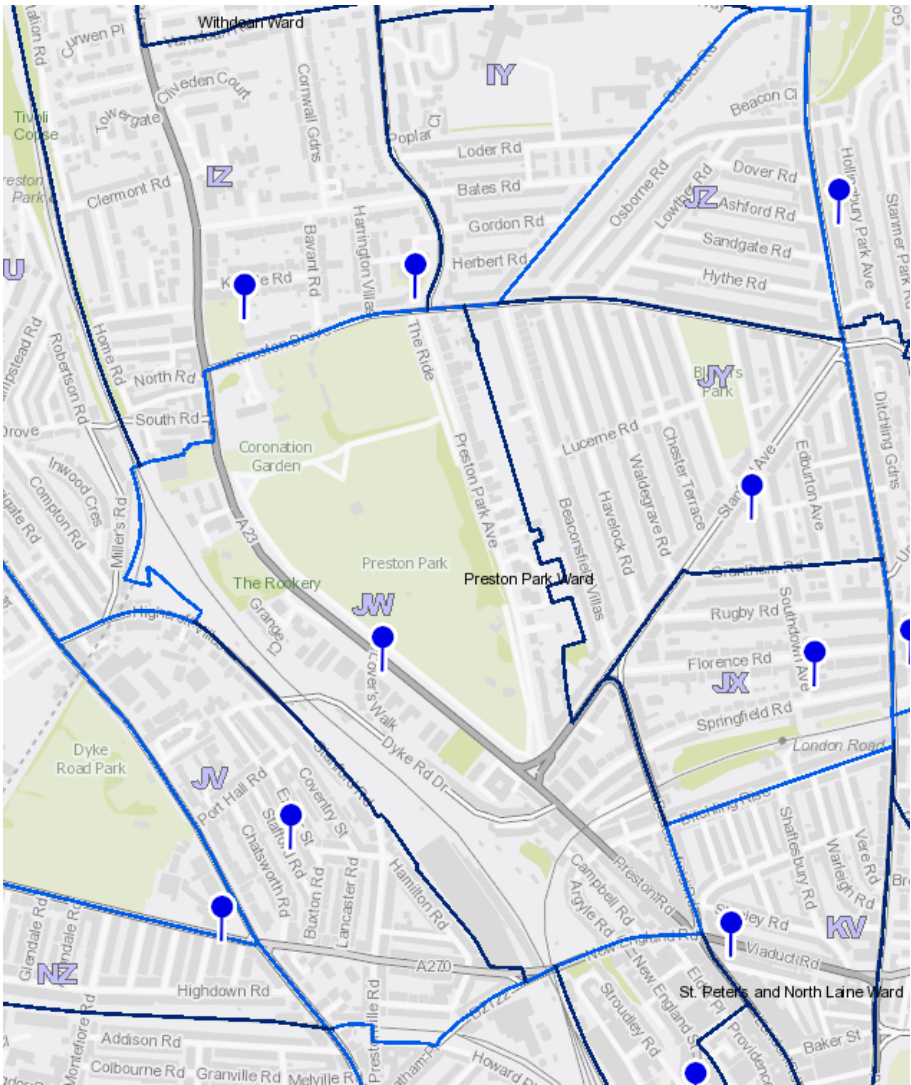
All polling districts and places have been reviewed and no changes are proposed to the polling places within Withdean ward.

Consultation Questions

- 24. Do you approve of the polling place scheme for Withdean ward?
- 25. Are there any other alternatives that the Council should consider?

Current Polling District Code	Current Polling Place	Current Electorate	Proposed Polling District Code	Proposed Polling District	Proposed Electorate
IU	Church of the Good Shepherd Hall, Dyke Road, BN1 5AE	2375	PWIA	Church of the Good Shepherd Hall, Dyke Road, BN1 5AE	2375
IV	Minor Club House, Withdean Sports Complex, Tongdean Lane, BN1 5JD	2187	PWIB	Minor Club House, Withdean Sports Complex, Tongdean Lane, BN1 5JD	2187
IW	Ascension Church Hall, Mill Rise, BN1 5GS	1951	PWIC	Ascension Church Hall, Mill Rise, BN1 5GS	1951
IX	Varndean College, Surrenden Road, BN1 6WQ	1476	PWID	Varndean College, Surrenden Road, BN1 6WQ	1476
IY	Cassidy Pastoral Centre, St Mary's Catholic Church, Surrenden Road, BN1 6PA	1047	PWIE	Cassidy Pastoral Centre, St Mary's Catholic Church, Surrenden Road, BN1 6PA	1047
IZ	Knoyle Hall, Knoyle Road, BN1 6RB	2326	PWIF	Knoyle Hall, Knoyle Road, BN1 6RB	2326

Preston Park Ward, Brighton Pavilion Constituency



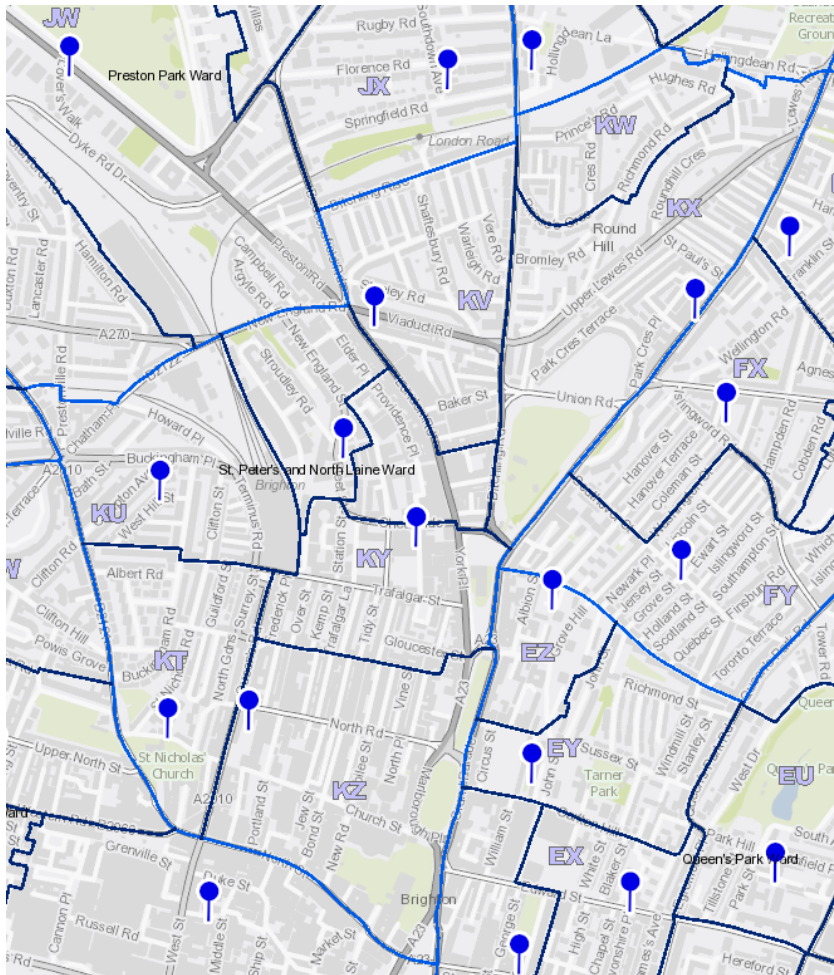
All polling places have been reviewed and no changes are proposed within Preston Park ward.

Consultation Questions

- 26. Do you approve of the polling place scheme for Preston Park ward?
- 27. Are there any other alternatives that the Council should consider?

Current Polling District Code	Current Polling Place	Current Electorate	Proposed Polling District Code	Proposed Polling District	Proposed Electorate
JV	Exeter Street Hall, THGI Ltd, 16-17 Exeter Street, BN1 5PG	2875	PPPA	Exeter Street Hall, THGI Ltd, 16-17 Exeter Street, BN1 5PG	2875
JW	Temporary Building, South West Side, Preston Park	2277	PPPB	Temporary Building, South West Side, Preston Park	2277
JX	Florence Road Baptist Church Hall, Southdown Avenue Entrance, BN1 6DJ	1495	PPPC	Florence Road Baptist Church Hall, Southdown Avenue Entrance, BN1 6DJ	1495
JY	Stanford Avenue Methodist Church, Southdown Avenue Entrance, BN1 6FD	2785	PPPD	Stanford Avenue Methodist Church, Southdown Avenue Entrance, BN1 6FD	2785
JZ	St Matthias Church Hall, Hollingbury Park Avenue, BN1 7JQ	1918	PPPE	St Matthias Church Hall, Hollingbury Park Avenue, BN1 7JQ	1918

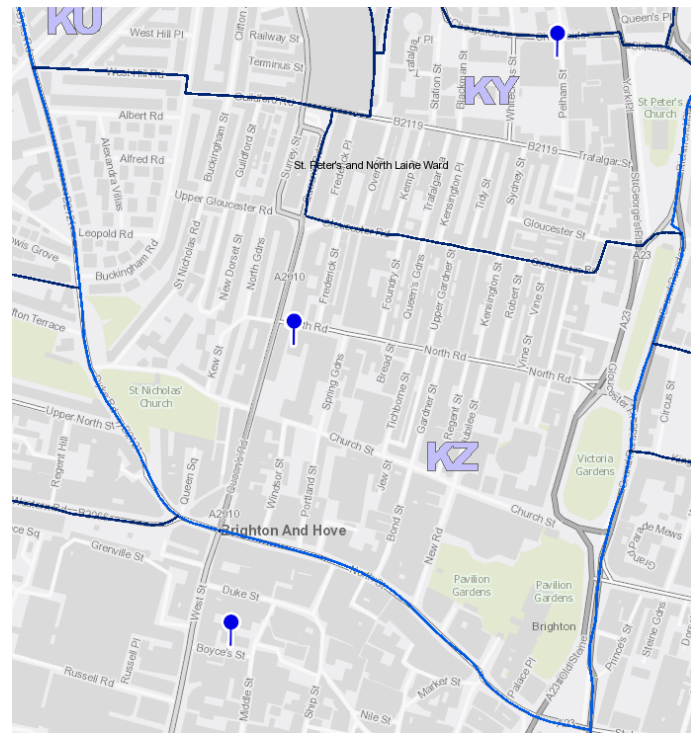
St Peter's & North Laine Ward, Brighton Pavilion Constituency



It is proposed that polling districts KT and KZ are merged to form a new enlarged KZ polling district. It is proposed that the polling place for the newly enlarged EZ polling district will be Brighton Church and Community Centre with St Paul's CE School no longer designated a polling place. A double polling station will be operated at Brighthelm which has more than adequate space. Moving electors from St Paul's to Brighthelm should not

have an adverse effect on electors who will not need to travel more than 700m to the new polling place.

The new polling district will look as below:

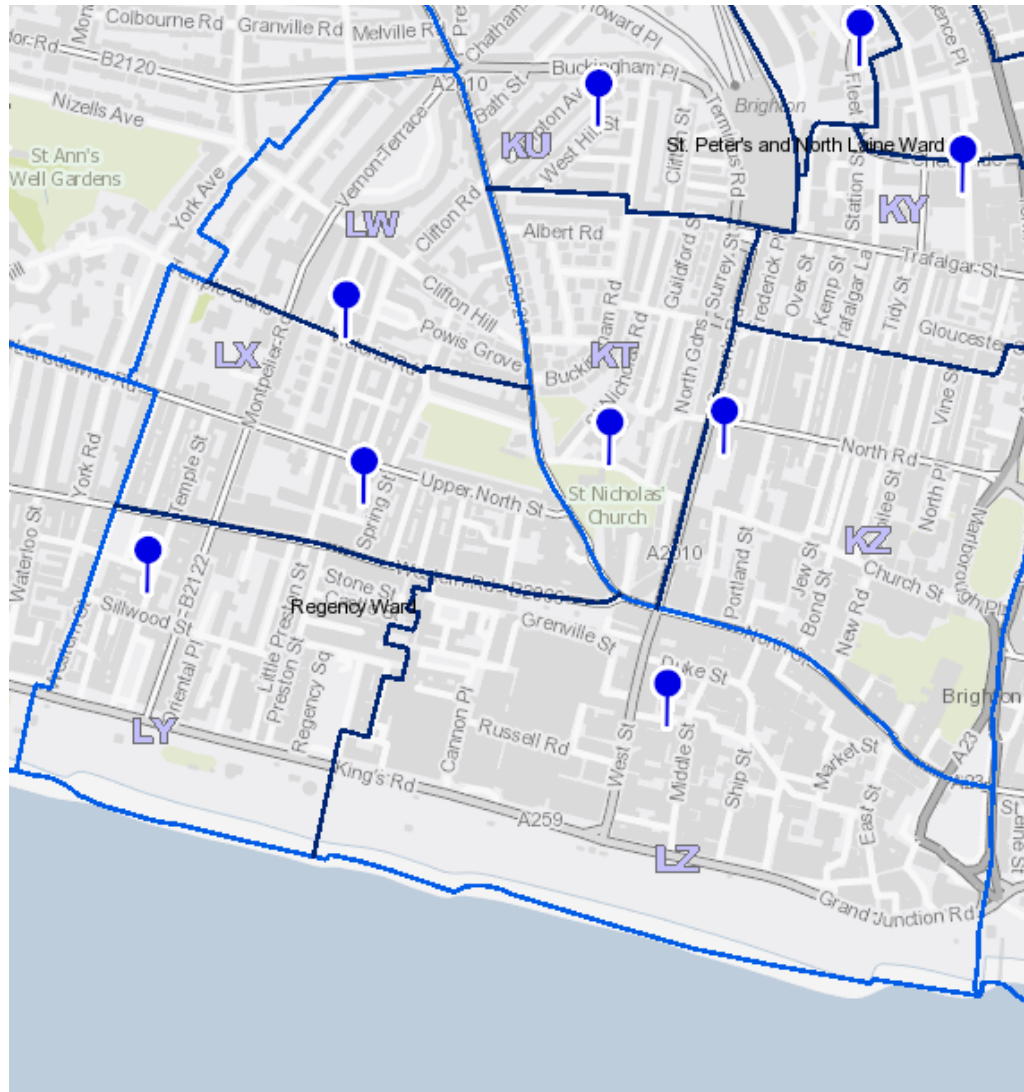


All other polling places have been reviewed and no further changes are proposed within St Peter's & North Laine ward.

Consultation Questions

28. Do you agree that the polling districts KT and KZ should be merged to form a new PKT district?
29. Do you agree that the polling place for KT/KZ and PSPB should be the Brighthelm Church & Community Centre?
30. Do you approve of the polling place scheme for St Peter's & North Laine ward?
31. Are there any other alternatives that the Council should consider?

Current Polling District Code	Current Polling Place	Current Electorate	Proposed Polling District Code	Proposed Polling District	Proposed Electorate
KS	BMECP Centre, 10a Fleet Street, BN1 4ZE	959	PSPA	BMECP Centre, 10a Fleet Street, BN1 4ZE	959
KT	St Paul`s C.E.School, St Nicholas Road, BN1 3LP	1907	PSPB	Brighthelm Church and Community Centre, North Road, BN1 1YD	1404
KZ	Brighthelm Church and Community Centre, North Road, BN1 1YD	1404			
KU	West Hill Hall, Compton Avenue, BN1 3PS	1752	PSPC	West Hill Hall, Compton Avenue, BN1 3PS	1752
KV	Calvary Evangelical Church, (Main Entrance), 72 Viaduct Road, BN1 4ND	2335	PSPD	Calvary Evangelical Church, (Main Entrance), 72 Viaduct Road, BN1 4ND	2335
KW	Downs Infant School, Ditchling Road, BN1 6JA	893	PSPE	Downs Infant School, Ditchling Road, BN1 6JA	893
KX	Wagner Memorial (St Martin`s) Hall, Lewes Road, BN2 3HQ	2838	PSPF	Wagner Memorial (St Martin`s) Hall, Lewes Road, BN2 3HQ	2838
KY	Brighton & Hove Foyer, Pelham Street, BN1 4FA	1091	PSPG	Brighton & Hove Foyer, Pelham Street, BN1 4FA	1091

Regency Ward, Brighton Pavilion Constituency

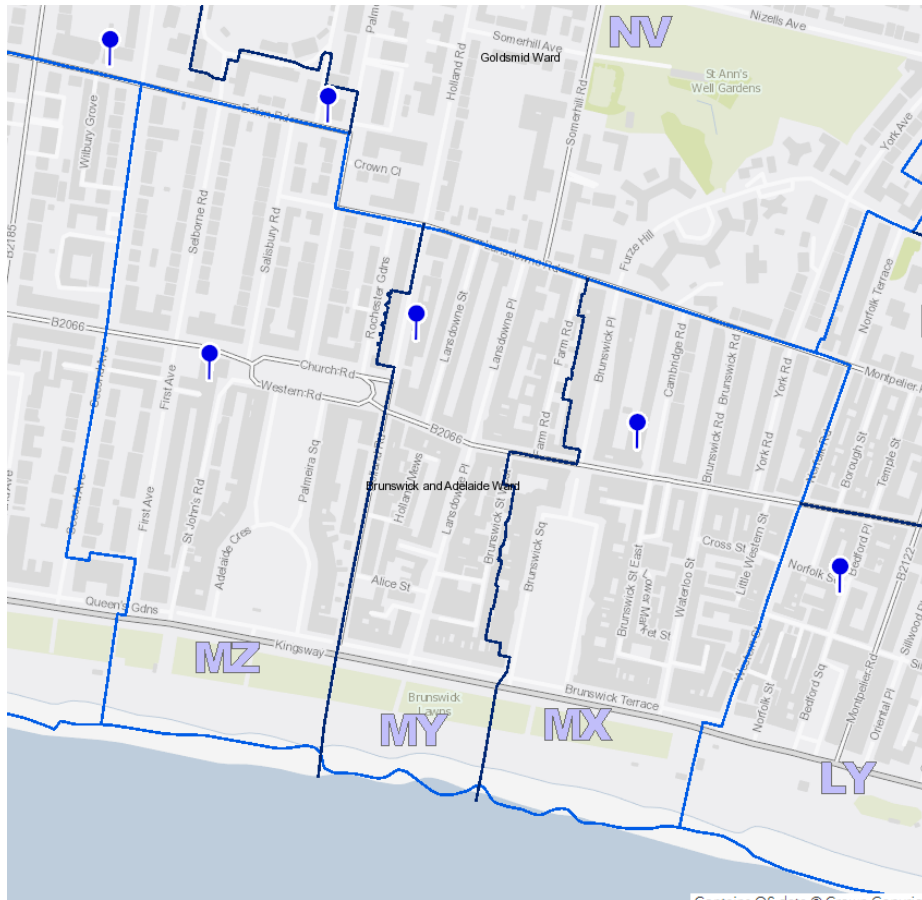
It is proposed that Middle Street Primary School is replaced by Brighton Town Hall as the polling place for LZ/PRED polling district. Brighton Town Hall provides more than adequate facilities for electors. Moving electors from Middle Street Primary School to Brighton Town Hall should not have an adverse effect on electors who will not need to travel more than 700m to the new polling place.

All other polling districts and places have been reviewed and no further changes are proposed in Regency ward.

Consultation Questions

32. Do you approve of Brighton Town Hall being used as a polling station for LZ/PRED polling district?
33. Do you approve of the polling place scheme for Regency ward?
34. Are there any other alternatives that the Council should consider?

Current Polling District Code	Current Polling Place	Current Electorate	Proposed Polling District Code	Proposed Polling District	Proposed Electorate
LW	St Michael`s Community Hall, St Michael`s Place, BN1 3FU	2093	PREA	St Michael`s Community Hall, St Michael`s Place, BN1 3FU	2093
LX	St Mary Magdalen Community Centre, 55 Upper North Street, BN1 3FH	2105	PREB	St Mary Magdalen Community Centre, 55 Upper North Street, BN1 3FH	2105
LY	New Venture Theatre, Bedford Place, BN1 2PT	2389	PREC	New Venture Theatre, Bedford Place, BN1 2PT	2389
LZ	Middle Street Primary School, Middle Street, BN1 1AL	1065	PRED	Brighton Town Hall, Bartholomew Square, BN1 1JA	1065

Brunswick & Adelaide Ward, Hove Constituency

The Returning Officer has liaised with St Patrick's and the venue will continue to be available for polling.

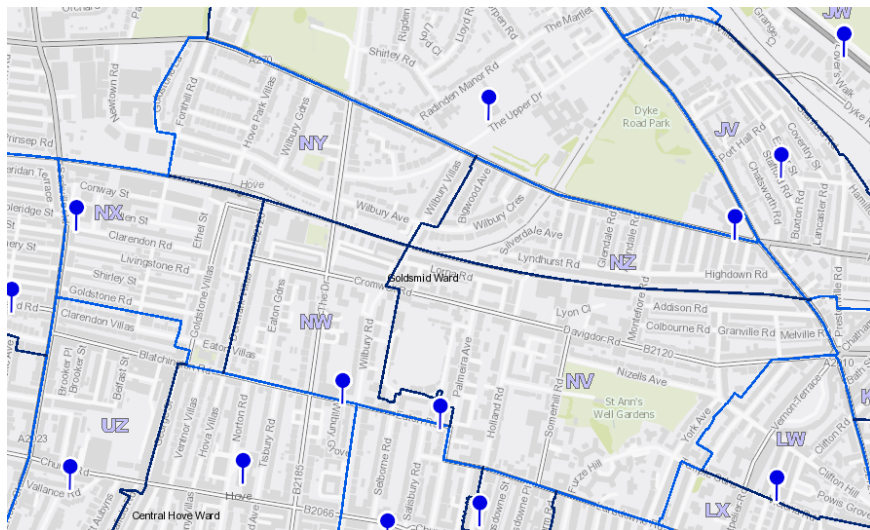
All other polling districts and places have been reviewed and no further changes are proposed in Brunswick & Adelaide ward.

Consultation Questions

35. Do you approve of the polling place scheme for Brunswick & Adelaide ward?
36. Are there any other alternatives that the Council should consider?

Current Polling District Code	Current Polling Place	Current Electorate	Proposed Polling District Code	Proposed Polling District	Proposed Electorate
MX	St Patrick`s, Riverside, 1 Cambridge Road, BN3 1DE	3114	HBAA	St Patrick`s, Riverside, 1 Cambridge Road, BN3 1DE	3114
MY	Baptist Church Hall, Holland Road, BN3 1JN	2082	HBAB	Baptist Church Hall, Holland Road, BN3 1JN	2082
MZ	Cornerstone Community Centre, Church Road, BN3 2FL	2484	HBAC	Cornerstone Community Centre, Church Road, BN3 2FL	2484

Goldsmid Ward, Hove Constituency

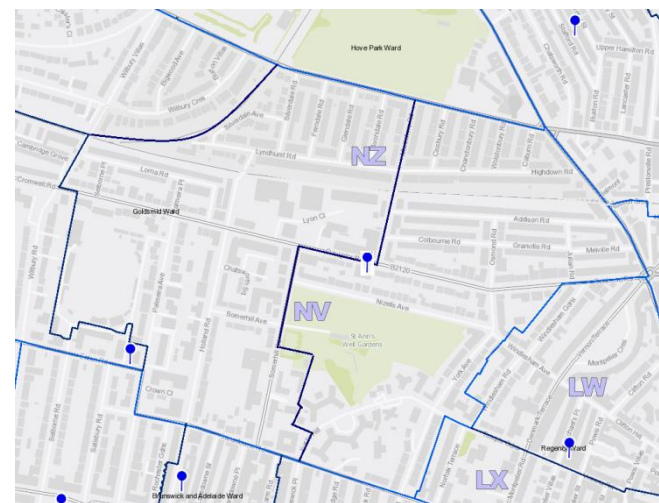


It is proposed that Cottesmore St Mary Catholic Primary School is replaced by Hove Ruby Club Pavilion, Hove Recreation Ground, Shirley Drive as the polling place for NY in Goldsmid. While the polling place is located a short distance outside of Goldsmid ward no other venues have been located in the area. The Pavilion provides adequate space to operate polling stations for Goldsmid and Hove Park wards and can be accessed from the polling district via crossings on Old Shoreham Road. Parking is also available on the edge of the park.

It is also proposed that changes are made to the NV, NY and NZ polling districts due to the location of available polling places. It is proposed that the border between NV and NZ polling district is changed to run north-south along Montefiore Road and Somerhill Road rather than east-west along the railway. This will allow the eastern polling district to visit Possibility Place on Windlesham Avenue in neighbouring Regency ward with the western district voting at Ajax Hall on Eaton Road. Possibility Place provides adequate space and is accessible from all parts of the polling district.

The roads to the north west of the railway line that are currently within NZ district will be moved into NY polling district and visit Hove Rugby Club Pavilion. This change is because these roads can better access this station via the Old Shoreham Road.

The new polling district lines will look as follows:



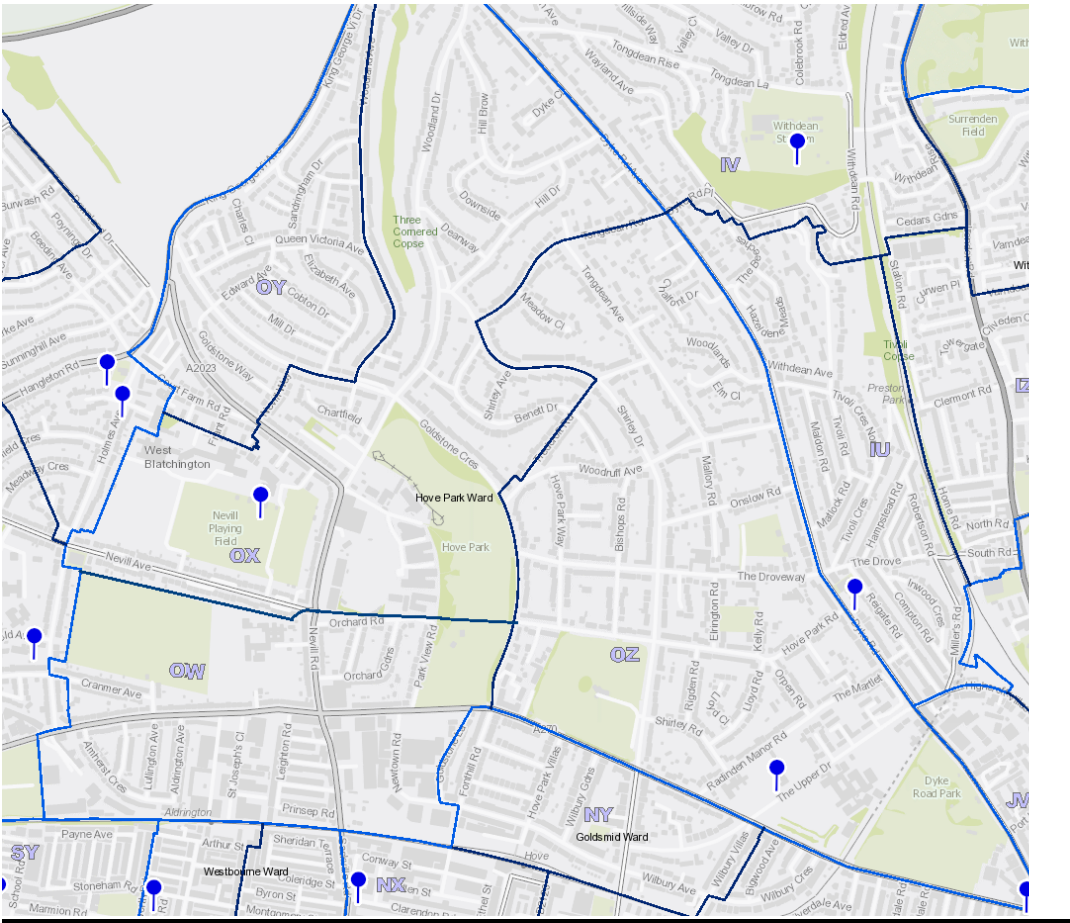
All other polling districts and places have been reviewed and no further changes are proposed in Hove Park ward.

Consultation Questions

37. Do you agree with the new boundaries for NV/HGOA, NY/HGOD and NZ/HGOE polling districts
38. Do you approve of Ajax Hall being used as a polling station for the revised NV/HGOA polling district?
39. Do you approve of Hove Rugby Club Pavilion being used as a polling station for the revised NY/HGOD polling district?
40. Do you approve of Possibility Place being used as a polling station for the revised NZ/HGOE polling district?
41. Do you approve of the polling place scheme for Goldsmid Ward?
42. Are there any other alternatives that the Council should consider?

Current Polling District Code	Current Polling Place	Current Electorate	Proposed Polling District Code	Proposed Polling District	Proposed Electorate
NV	Ajex Hall, Eaton Road, Hove, BN3 3GE	4259	HGOA	Ajex Hall, Eaton Road, Hove, BN3 3GE	2892
NW	All Saints Church Hall, All Saints Church, Eaton Road, BN3 3QE	2322	HGOB	All Saints Church Hall, All Saints Church, Eaton Road, BN3 3QE	2322
NX	Vallance Community Centre, Conway Court, Sackville Road, BN3 3WR	2205	HGOC	Vallance Community Centre, Conway Court, Sackville Road, BN3 3WR	2205
NY	Cottesmore St Mary Catholic Primary School, 23 The Upper Drive, BN3 6NB	1871	HGOD	Hove Rugby Club Pavilion, Hove Recreation Ground, Shirley Drive, BN3	2224
NZ	Refectory, BHASVIC, Brighton & Hove Sixth Form College, 205 Dyke Road, BN3 6EG	1649	HGOE	Possibility Place, 14 Windlesham Avenue, BN1 3AH	2663

Hove Park Ward, Hove Constituency



It is proposed that Cottesmore St Mary Catholic Primary School is replaced by Hove Ruby Club Pavilion, Hove Recreation Ground, Shirley Drive as the polling place for OZ. The Pavilion provides adequate space to operate polling stations for Goldsmid and Hove Park wards. Parking is also available on the edge of the park.

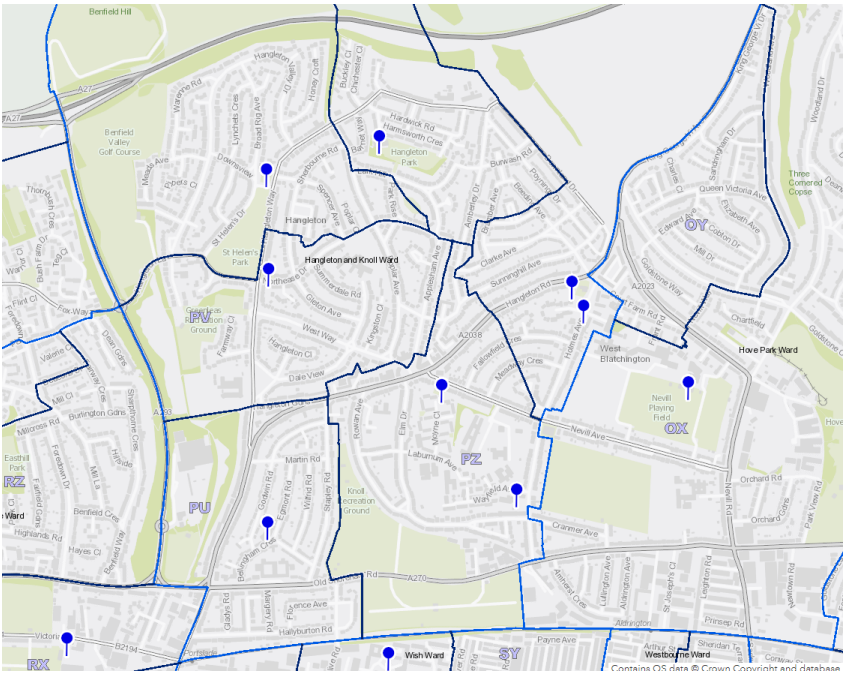
All other polling districts and places have been reviewed and no further changes are proposed in Hove Park ward.

Consultation Questions

- 43. Do you approve of the Hove Rugby Club Pavilion being used as a polling station for OZ/HHPD polling district?
- 44. Do you approve of the polling place scheme for Hove Park ward?
- 45. Are there any other alternatives that the Council should consider?

Current Polling District Code	Current Polling Place	Current Electorate	Proposed Polling District Code	Proposed Polling District	Proposed Electorate
OW	Brighton & Hove Cricket Club Pavilion, Nevill Sports Ground, Eridge Road, BN3 7QD	1795	HHPA	Brighton & Hove Cricket Club Pavilion, Nevill Sports Ground, Eridge Road, BN3 7QD	1795
OX	Bishop Hannington Youth & Community Centre, 38 Holmes Avenue, Hove, BN3 7LD	2196	HHPB	Bishop Hannington Youth & Community Centre, 38 Holmes Avenue, Hove, BN3 7LD	2196
OY	St Peter`s Church Hall, Hangleton Road, BN3 7LQ	1959	HHPC	St Peter`s Church Hall, Hangleton Road, BN3 7LQ	1959
OZ	Cottesmore St Mary Catholic Primary School, 23 The Upper Drive, BN3 6NB	2494	HHPD	Hove Rugby Club Pavilion, Hove Recreation Ground, Shirley Drive, BN3	2494

Hangleton & Knoll Ward, Hove Constituency



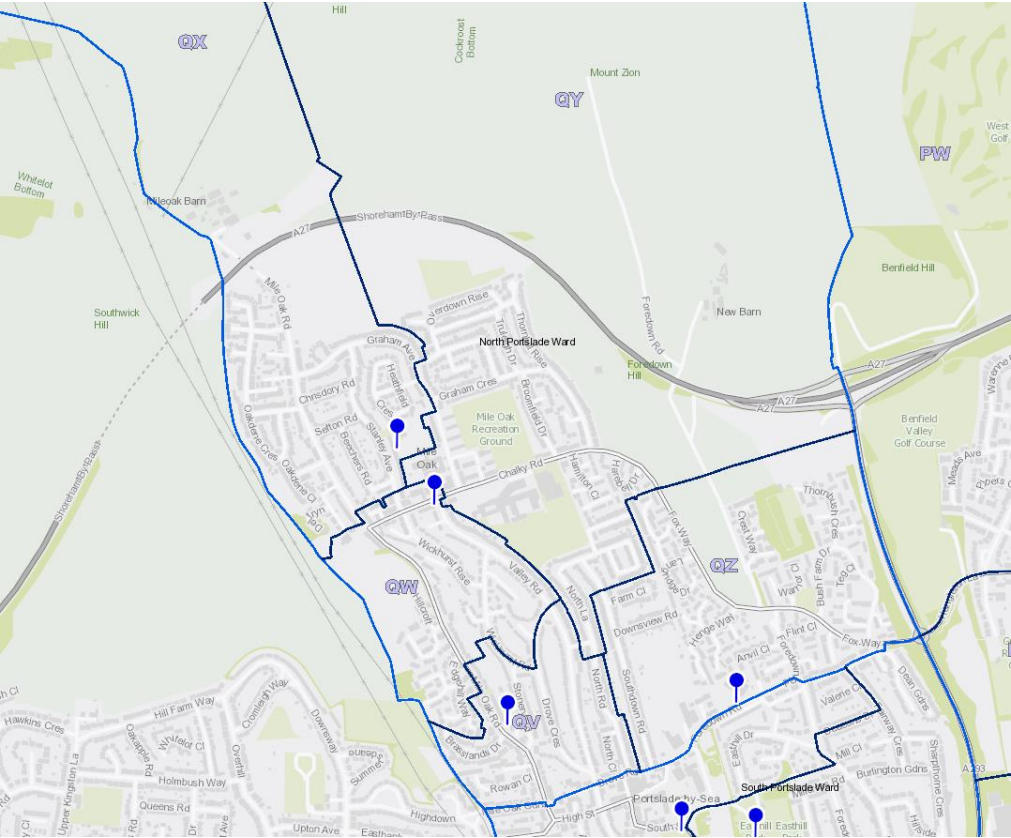
All polling districts and places have been reviewed and no changes are proposed within Hangleton & Knoll ward.

Consultation Questions

- 46. Do you approve of the polling place scheme for Hangleton & Knoll ward?
- 47. Are there any other alternatives that the Council should consider?

Current Polling District Code	Current Polling Place	Current Electorate	Proposed Polling District Code	Proposed Polling District	Proposed Electorate
PU	St Richard`s Community Centre, Egmont Road, BN3 7FP	2225	HHKA	St Richard`s Community Centre, Egmont Road, BN3 7FP	2225
PV	Oasis Christian Fellowship Hall, Hangleton Way, BN3 8EQ	1749	HHKB	Oasis Christian Fellowship Hall, Hangleton Way, BN3 8EQ	1749
PW	St Helen`s Church Hall, Hangleton Way, BN3 8ER	1773	HHKC	St Helen`s Church Hall, Hangleton Way, BN3 8ER	1773
PX	Hangleton Community Centre, Harmsworth Crescent, BN3 8BW	1811	HHKD	Hangleton Community Centre, Harmsworth Crescent, BN3 8BW	1811
PY	West Blatchington Windmill North Barn, Holmes Avenue, BN3 7LF	1347	HHKE	West Blatchington Windmill North Barn, Holmes Avenue, BN3 7LF	1347
PZ	Hounsom Memorial Church Hall, 200 Nevill Avenue, BN3 7NG	2247	HHKF	Hounsom Memorial Church Hall, 200 Nevill Avenue, BN3 7NG	2247

North Portslade Ward, Hove Constituency



It is proposed that Hill Park School (formerly Hillside) is designated the polling place for QZ ward. The Garden Room has been identified as a suitable space for polling to take place and using this room may allow the school to remain open. The Returning Officer will work closely with the school and continue attempts to keep the school operational. With significant building works due to take place at both school sites, the designation of the polling place will be kept under review.

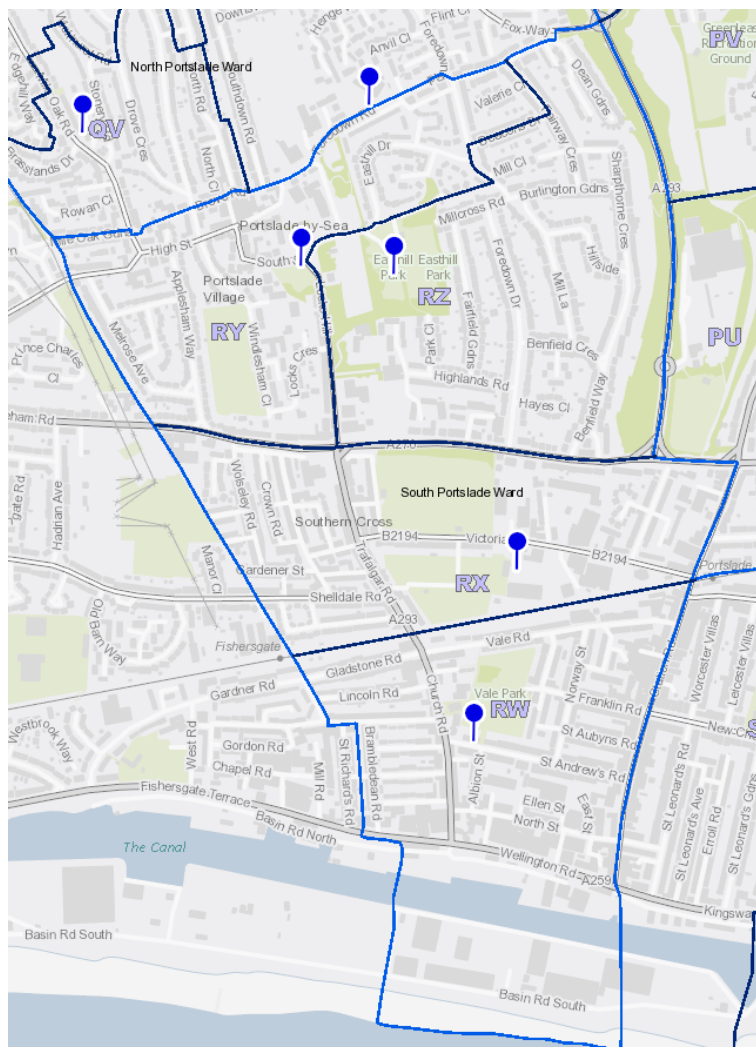
All other polling districts and places have been reviewed and no further changes are proposed within North Portslade ward.

Consultation Questions

- 48. Do you approve of the Hill Park School (formerly Hillside) being used as a polling station for QZ/HNPE polling district?
- 49. Do you approve of the polling place scheme for North Portslade ward?
- 50. Are there any other alternatives that the Council should consider?

Current Polling District Code	Current Polling Place	Current Electorate	Proposed Polling District Code	Proposed Polling District	Proposed Electorate
QV	Community Hall, Downland Court, Stonery Road, BN41 2PS	1175	HNPA	Community Hall, Downland Court, Stonery Road, BN41 2PS	1175
QW	Mile Oak Community Centre, Chalky Road, BN41 2WF	1100	HNPB	Mile Oak Community Centre, Chalky Road, BN41 2WF	1100
QX	Church of the Good Shepherd Hall, Stanley Avenue, BN41 2WH	1402	HNPC	Church of the Good Shepherd Hall, Stanley Avenue, BN41 2WH	1402
QY	Mile Oak Community Centre, Chalky Road, BN41 2WF	1952	HNPD	Mile Oak Community Centre, Chalky Road, BN41 2WF	1952
QZ	Hill Park School(formerly Downs Park), Foredown Road, BN41 2FU	2057	HNPE	Hill Park School(formerly Hillside), Foredown Road, BN41 2FU	2057

South Portslade Ward, Hove Constituency



It is proposed that St Nicolas Parish Centre is designated the polling place for RZ replacing East Hill House. At the May 2019 elections St Nicolas Parish Centre was used as East Hill House is now unavailable. There were no issues with operating polling stations for RY and RZ polling districts at this venue. It is therefore that the change is formalised.

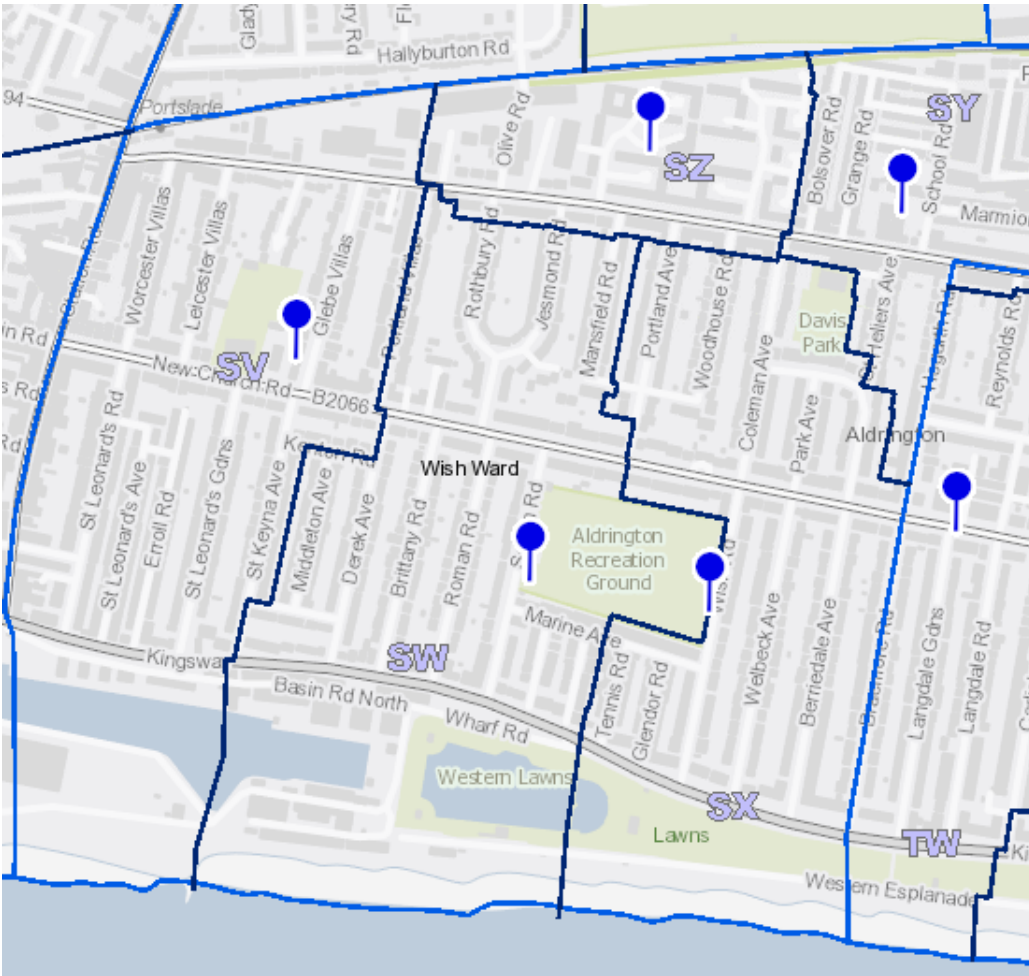
All other polling districts and places have been reviewed and no further changes are proposed within South Portslade ward.

Consultation Questions

51. Do you approve of the St Nicholas Parish Centre being used as a polling station for RX/HSPD polling district?
52. Do you approve of the polling place scheme for South Portslade ward?
53. Are there any other alternatives that the Council should consider?

Current Polling District Code	Current Polling Place	Current Electorate	Proposed Polling District Code	Proposed Polling District	Proposed Electorate
RW	Scout Headquarters, Vale Park, (Sw Corner), BN41 1DE	1903	HSPA	Scout Headquarters, Vale Park, (Sw Corner), BN41 1DE	1903
RX	Portslade Town Hall, Victoria Road, BN41 2YF	1859	HSPB	Portslade Town Hall, Victoria Road, BN41 2YF	1859
RY	St Nicolas Parish Centre, South Street, BN41 2LE	1689	HSPC	St Nicolas Parish Centre, South Street, BN41 2LE	1689
RZ	Easthill House, Easthill Park, BN41 2FA	1989	HSPD	St Nicolas Parish Centre, South Street, BN41 2LE	1989

Wish Ward, Hove Constituency

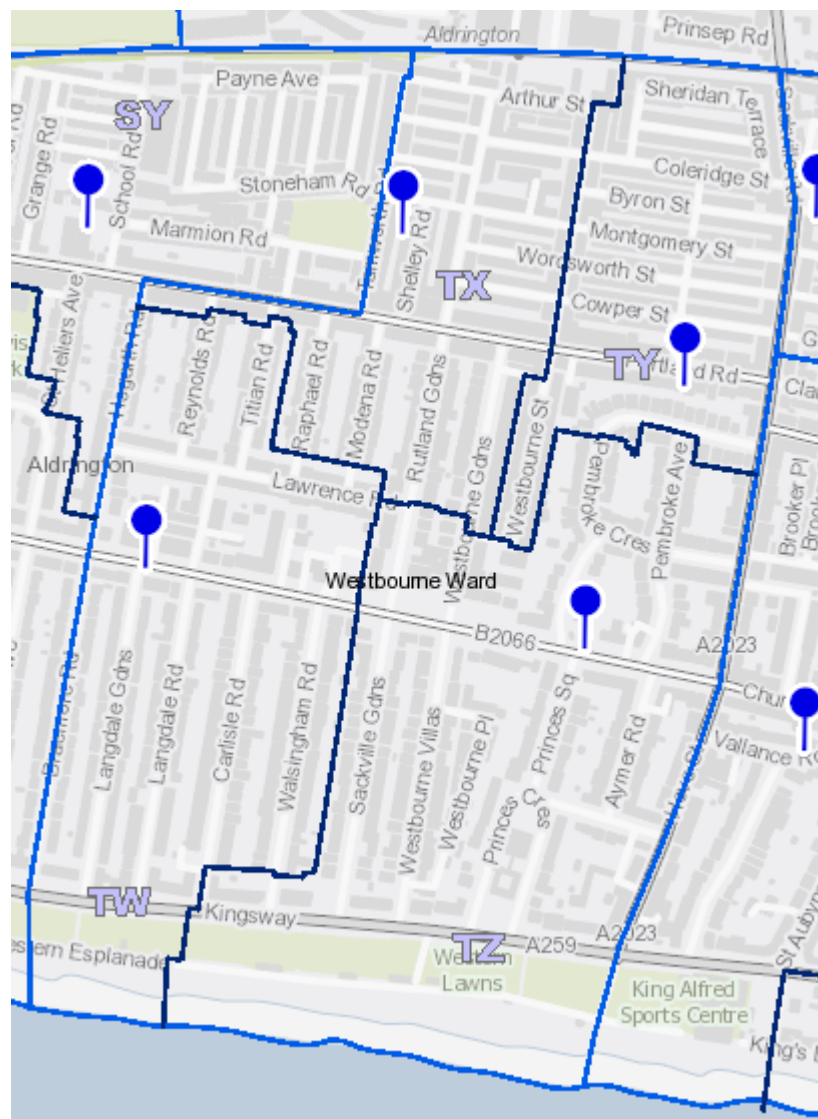


All polling districts and places have been reviewed and no changes are proposed within Wish ward.

Consultation Questions

- 54. Do you approve of the polling place scheme for Wish Ward?
- 55. Are there any other alternatives that the Council should consider?

Current Polling District Code	Current Polling Place	Current Electorate	Proposed Polling District Code	Proposed Polling District	Proposed Electorate
SV	Glebe Villas Hall, Glebe Villas, BN3 5SL	2101	HWIA	Glebe Villas Hall, Glebe Villas, BN3 5SL	2101
SW	Temporary Building, Saxon Road, (near the Pavilion)	1452	HWIB	Temporary Building, Saxon Road, (near the Pavilion)	1452
SX	Pavilion (On Wish Road), Aldrington Recreation Ground, Wish Road	1419	HWIC	Pavilion (On Wish Road), Aldrington Recreation Ground, Wish Road	1419
SY	Childrens Centre, West Hove Infant School, School Road, BN3 5JA	1615	HWID	Childrens Centre, West Hove Infant School, School Road, BN3 5JA	1615
SZ	Sanders House Communal Room, Ingram Crescent West, BN3 5NW	862	HWIE	Sanders House Communal Room, Ingram Crescent West, BN3 5NW	862

Westbourne Ward, Hove Constituency

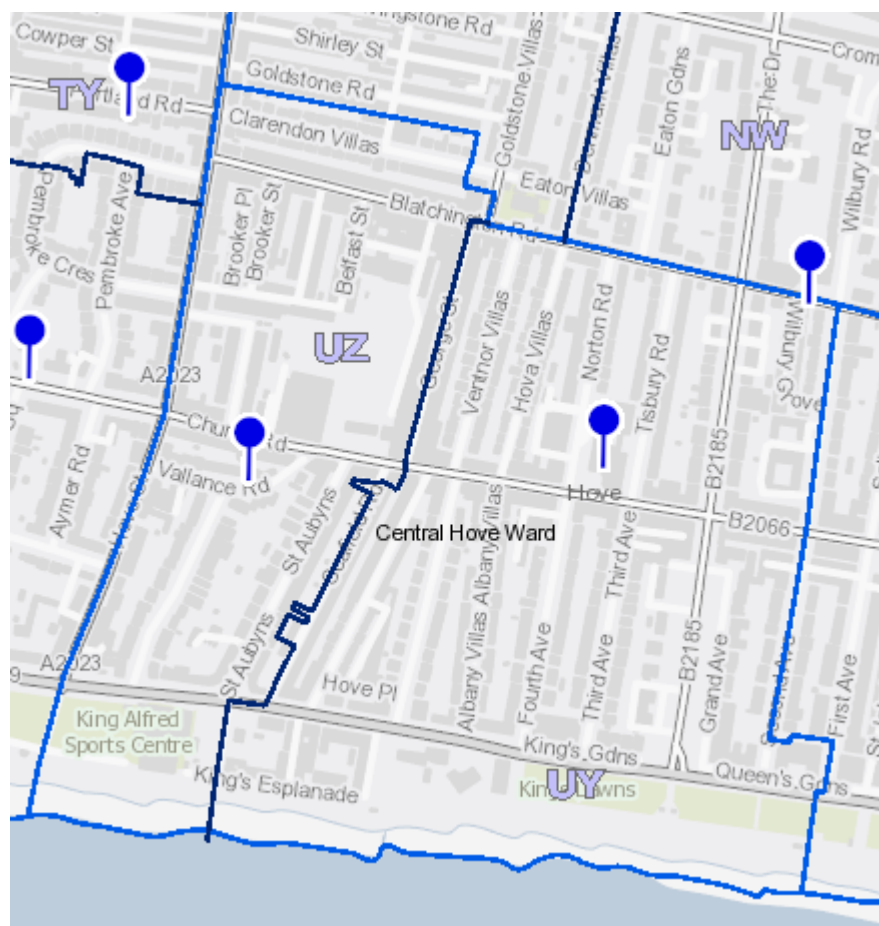
All polling districts and places have been reviewed and no changes are proposed within Westbourne ward.

Consultation Questions

56. Do you approve of the polling place scheme for Westbourne Ward?

57. Are there any other alternatives that the Council should consider?

Current Polling District Code	Current Polling Place	Current Electorate	Proposed Polling District Code	Proposed Polling District	Proposed Electorate
TW	St Philip`s Church Hall, New Church Road, BN3 4BB	1928	HWEA	St Philip`s Church Hall, New Church Road, BN3 4BB	1928
TX	Holy Cross Church Hall, Tamworth Road, BN3 5FJ	1767	HWEB	Holy Cross Church Hall, Tamworth Road, BN3 5FJ	1767
TY	Hove Methodist Church Hall, Portland Road, BN3 5DR	1849	HWEC	Hove Methodist Church Hall, Portland Road, BN3 5DR	1849
TZ	Hove Museum and Art Gallery, 19 New Church Road, BN3 4AB	1927	HWED	Hove Museum and Art Gallery, 19 New Church Road, BN3 4AB	1927

Central Hove Ward, Hove Constituency

All polling districts and places have been reviewed and no changes are proposed within Central Hove ward.

Consultation Questions

58. Do you approve of the polling place scheme for Central Hove Ward?
 59. Are there any other alternatives that the Council should consider?

Current Polling District Code	Current Polling Place	Current Electorate	Proposed Polling District Code	Proposed Polling District	Proposed Electorate
UY	Hove Town Hall - Council Chamber, Norton Road, BN3 3BQ	5176	HCHA	Hove Town Hall - Council Chamber, Norton Road, BN3 3BQ	5176
UZ	Hove Library, 182 - 186 Church Road, BN3 2EG	2200	HCHB	Hove Library, 182 - 186 Church Road, BN3 2EG	2200